






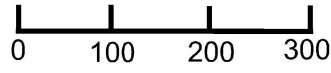
Brown

Apr 2021 DIY O'event

Non-Standard map symbols to show unique Cooper Lake ditches and gullies

-  Ditch or old trail ruts, < 0.5m deep
-  Gully, crossable
-  Intermittent stream, crossable
-  Gully with steep sides, crossable with difficulty
-  Deep gully, uncrossable

Contour Interval 3 meters



Scale 1:7500



Cooper Lake State Park
Coyote Run area
Copyright 2018 NTOA. All rights reserved. This map may not be reproduced without permission. Use map at own risk. Map use requires electronic release waiver at NTOA.com